

restriction of use
of 2,4-D

Road Map of Berrien County Michigan








Berrien County Road Commission
2860 East Napier Avenue
Benton Harbor, Michigan 49022


Mailing Address: P.O. Box 768
Benton Harbor, MI 49023
Telephone: 269-925-1196
or 1-800-442-0734
(within 269 area code)
Fax: 269-925-8098

Email: info@berroad.org
Website: www.berroad.org

Office Hours:
7:30 a.m. to 4:00 p.m.

LEGEND

-  INTERSTATE HIGHWAY
-  STATE HIGHWAY
-  PAVED PRIMARY ROAD
-  PAVED LOCAL ROAD
-  GRAVEL LOCAL ROAD
-  ADJACENT COUNTY ROAD
-  RAILROAD



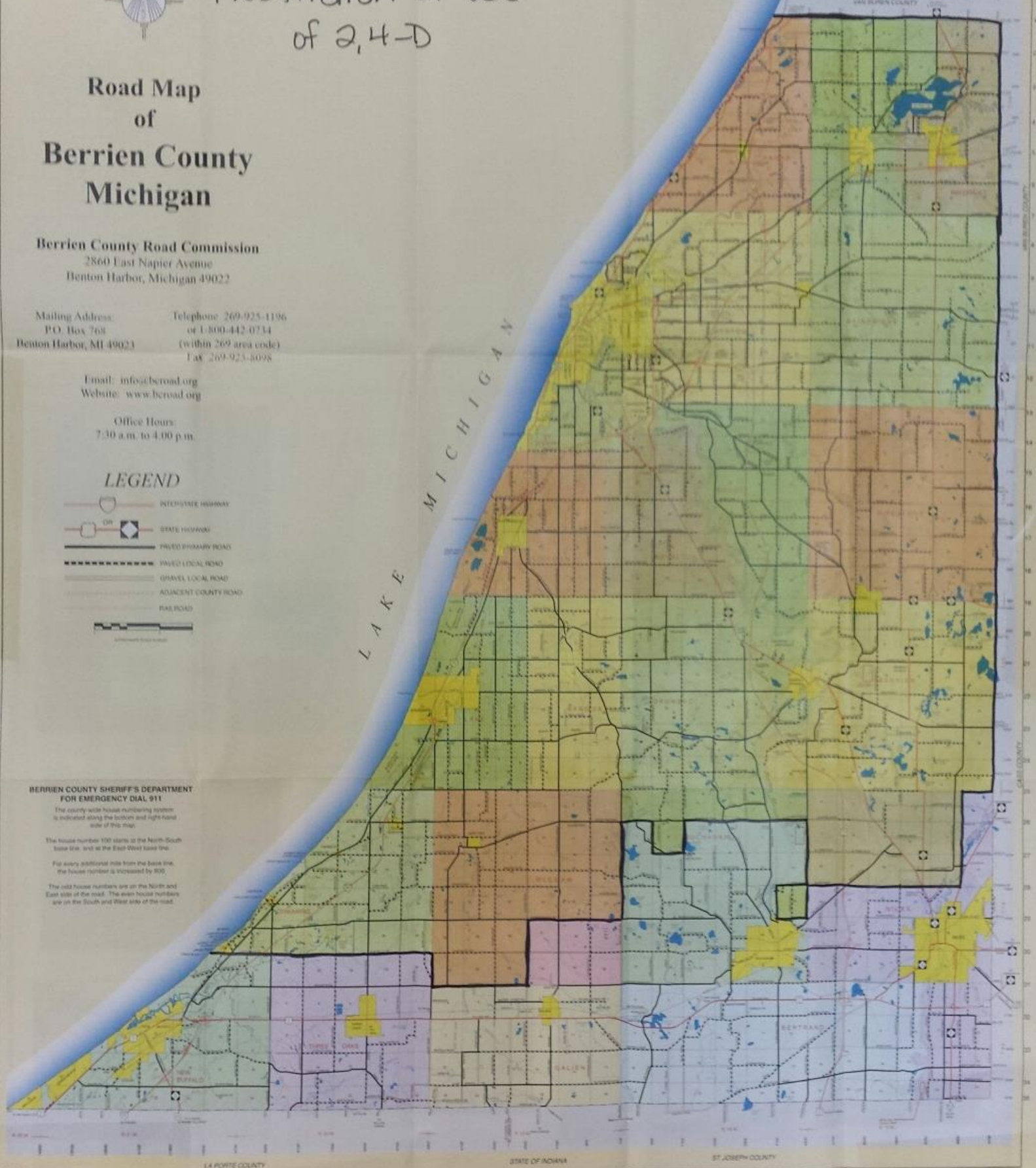
BERRIEN COUNTY SHERIFF'S DEPARTMENT FOR EMERGENCY DIAL 911

The county-wide house numbering system is indicated along the bottom and right hand side of this map.

The house number 100 starts at the North-South base line, and at the East-West base line.

For every additional mile from the base line, the house number is increased by 100.

The odd house numbers are on the North and East side of the road. The even house numbers are on the South and West side of the road.



LA PORTE COUNTY

STATE OF INDIANA

ST. JOSEPH COUNTY